

© CROWN COPYRIGHT. ALL RIGHTS RESERVED. LEEDS CITY COUNCIL O.S. LICENCE No 100019567. 2007.

KEY

-  Town Centres
-  Primary Shopping Frontage
-  Secondary shopping frontage

14. HAREHILLS LANE

POLICY NOTES: S4

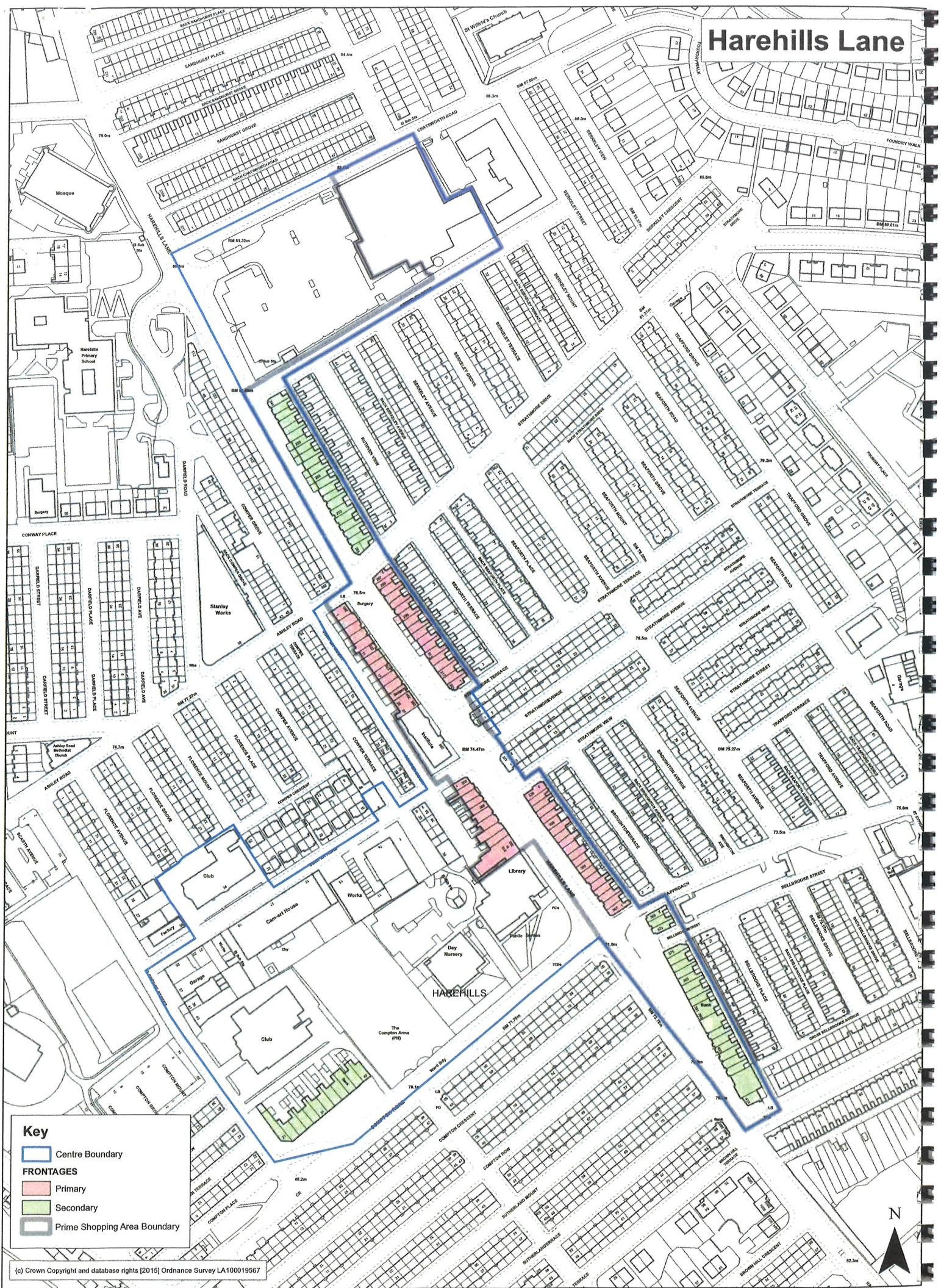
LEEDS UDP
REVIEW



NOT TO SCALE
ADOPTED: July 2006
OS REF: 3235

Replacement 41

Harehills Lane



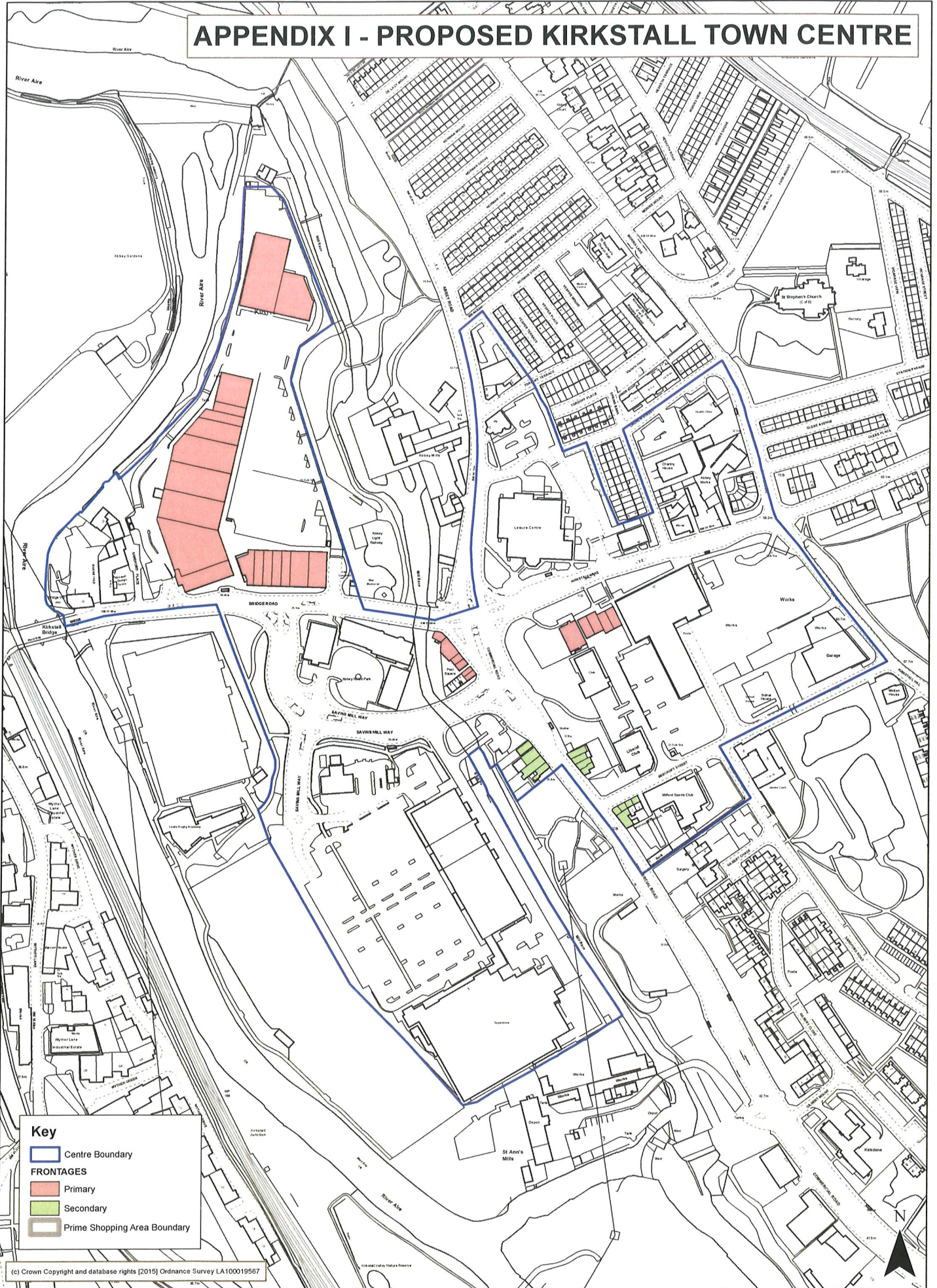
Key

- Centre Boundary
- FRONTAGES
 - Primary
 - Secondary
- Prime Shopping Area Boundary

(c) Crown Copyright and database rights [2015] Ordnance Survey LA100019567

Replacement 41.

APPENDIX I - PROPOSED KIRKSTALL TOWN CENTRE

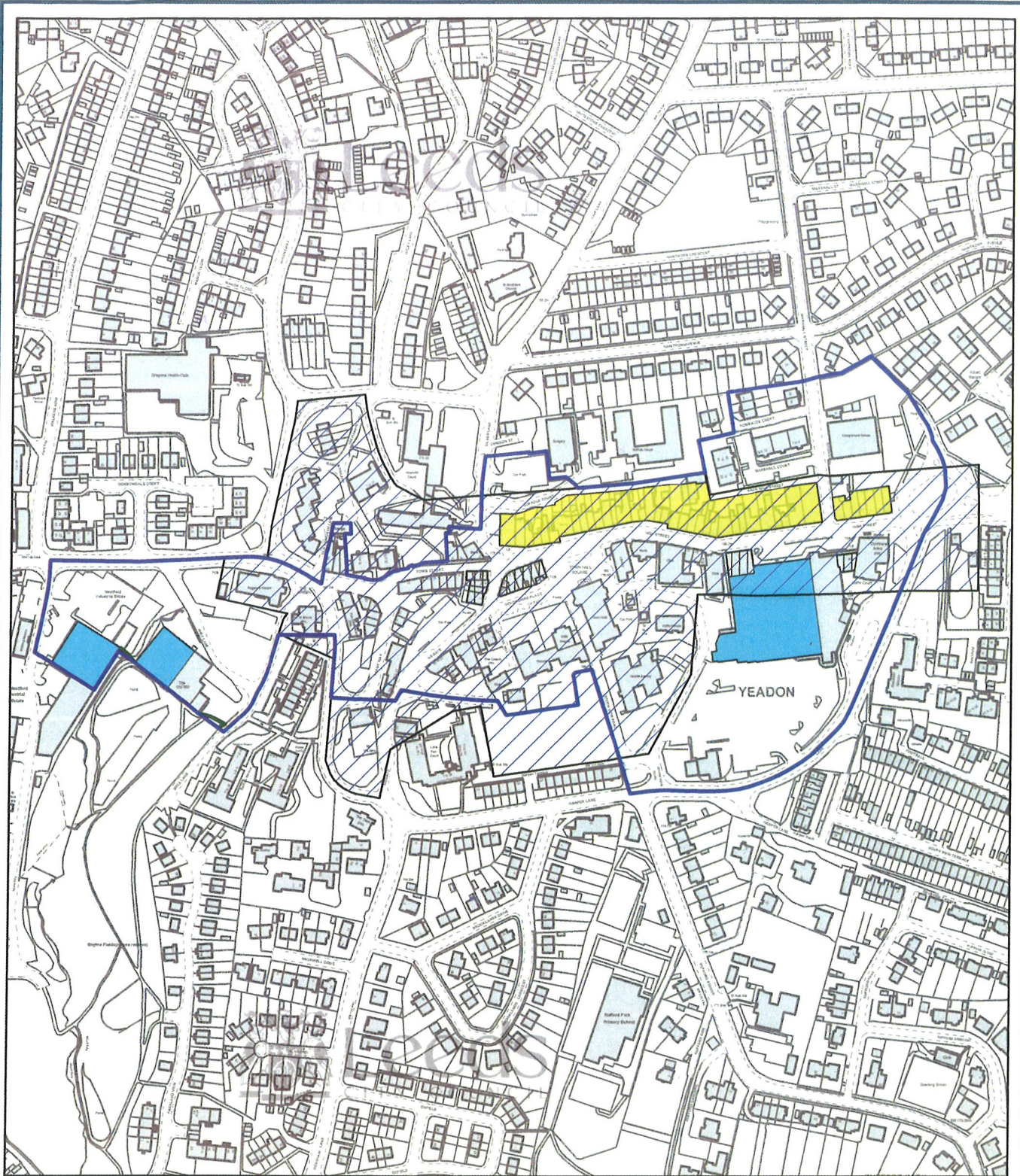


Key

- Centre Boundary
- FRONTAGES**
- Primary
- Secondary
- Prime Shopping Area Boundary






(c) Crown Copyright and database rights [2015] Ordnance Survey LA100019567

Replacement 49



© CROWN COPYRIGHT. ALL RIGHTS RESERVED. LEEDS CITY COUNCIL O.S. LICENCE No 100019567. 2007.

KEY

- | | | |
|---|---|---|
|  Town Centres |  Secondary shopping frontage |  Large store |
|  N18-22 Conservation Area |  Primary Shopping Frontage | |

39. YEADON

POLICY NOTES: S2

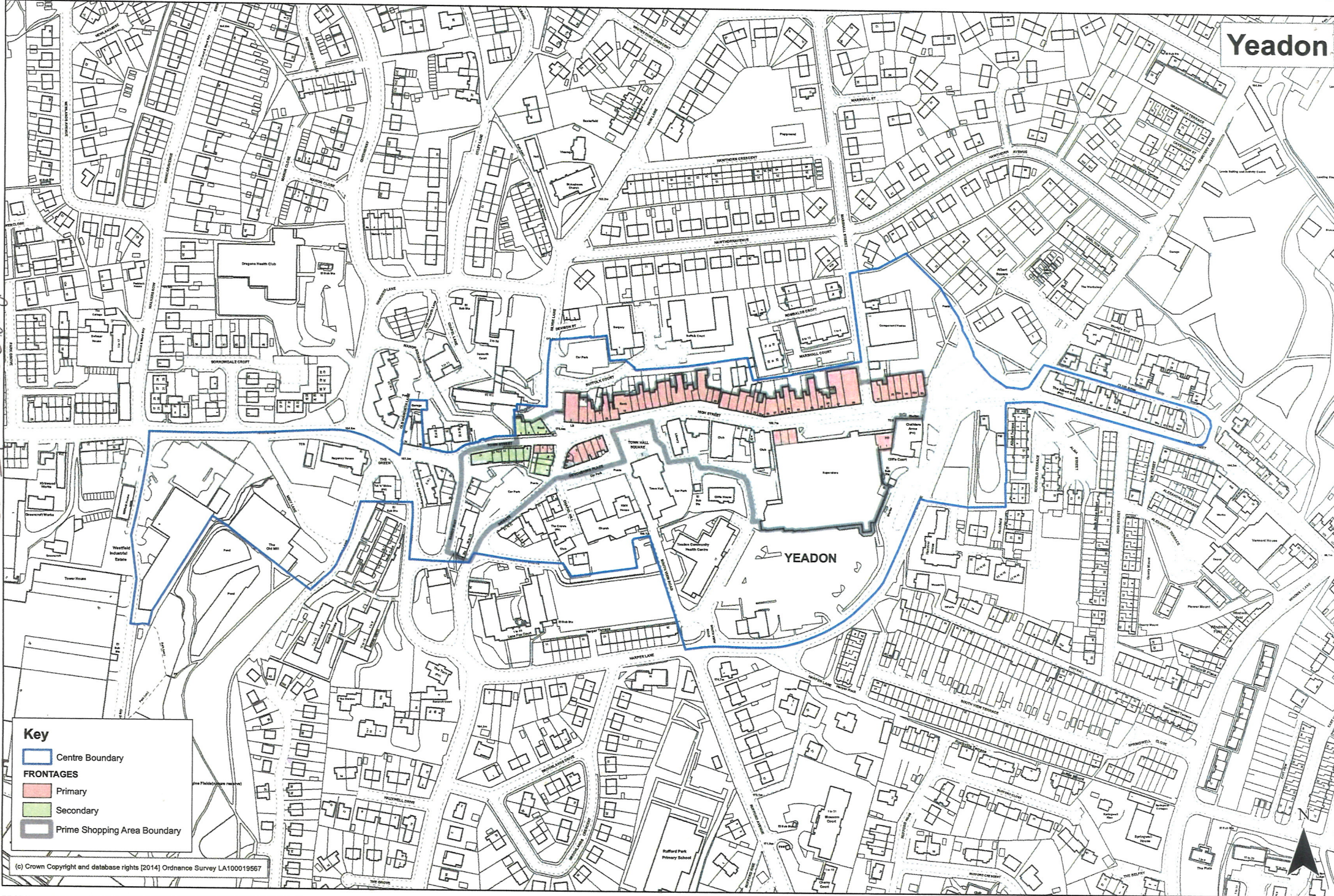
LEEDS UDP
REVIEW



NOT TO SCALE
ADOPTED: July 2006
OS REF: 2041

Replacement 53

153



Key

- Centre Boundary

FRONTAGES

- Primary
- Secondary
- Prime Shopping Area Boundary

(c) Crown Copyright and database rights [2014] Ordnance Survey LA100019567